









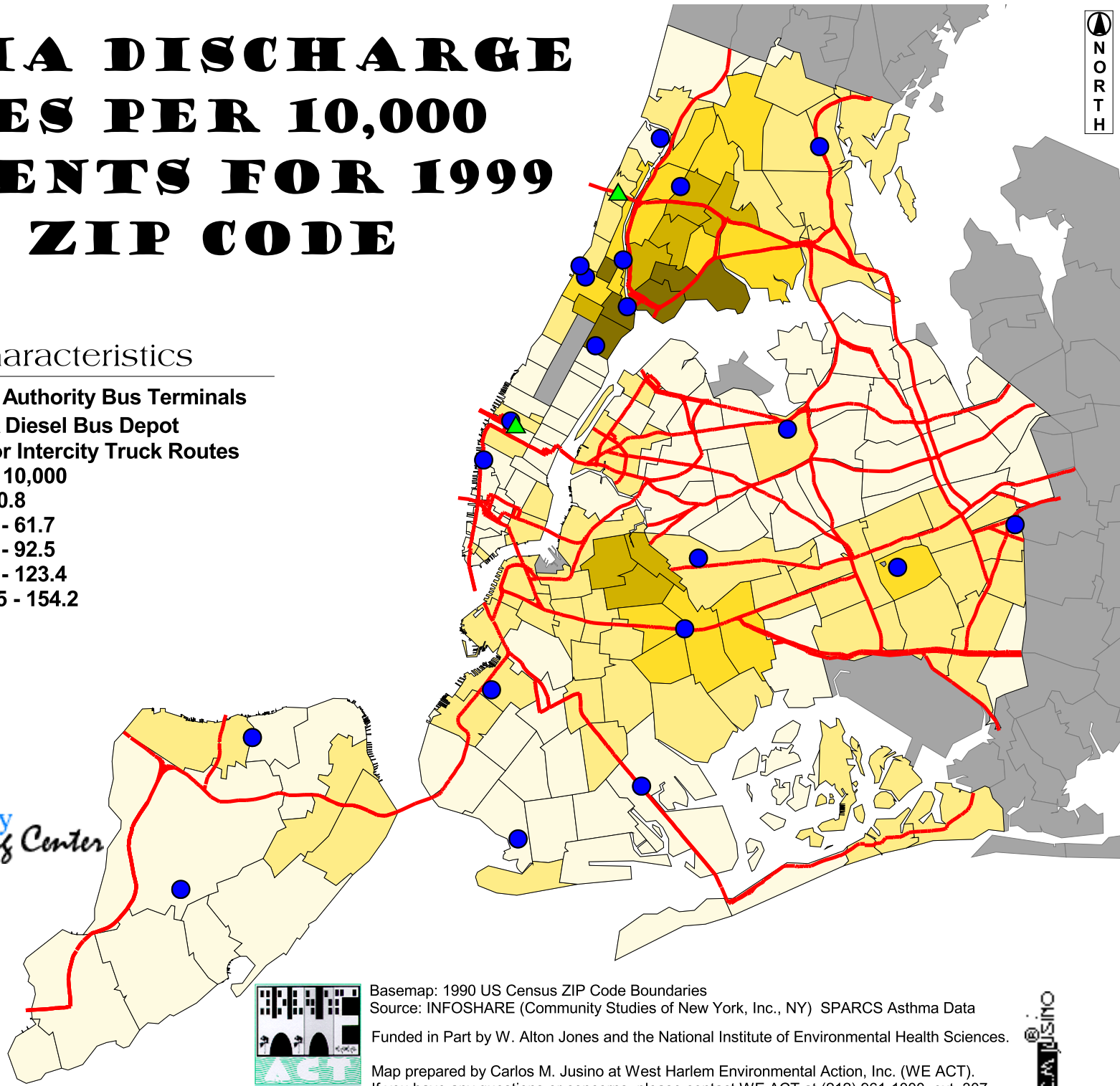
ASTHMA DISCHARGE RATES PER 10,000 RESIDENTS FOR 1999 BY ZIP CODE



Key Characteristics

-  Port Authority Bus Terminals
 -  MTA Diesel Bus Depot
 -  Major Intercity Truck Routes
- Rates Per 10,000
-  1 - 30.8
 -  30.9 - 61.7
 -  61.8 - 92.5
 -  92.6 - 123.4
 -  123.5 - 154.2

 **Columbia University**
Data Coordinating Center



Basemap: 1990 US Census ZIP Code Boundaries
 Source: INFOSHARE (Community Studies of New York, Inc., NY) SPARCS Asthma Data
 Funded in Part by W. Alton Jones and the National Institute of Environmental Health Sciences.
 Map prepared by Carlos M. Jusino at West Harlem Environmental Action, Inc. (WE ACT).
 If you have any questions or concerns, please contact WE ACT at (212) 961-1000, ext. 307

