


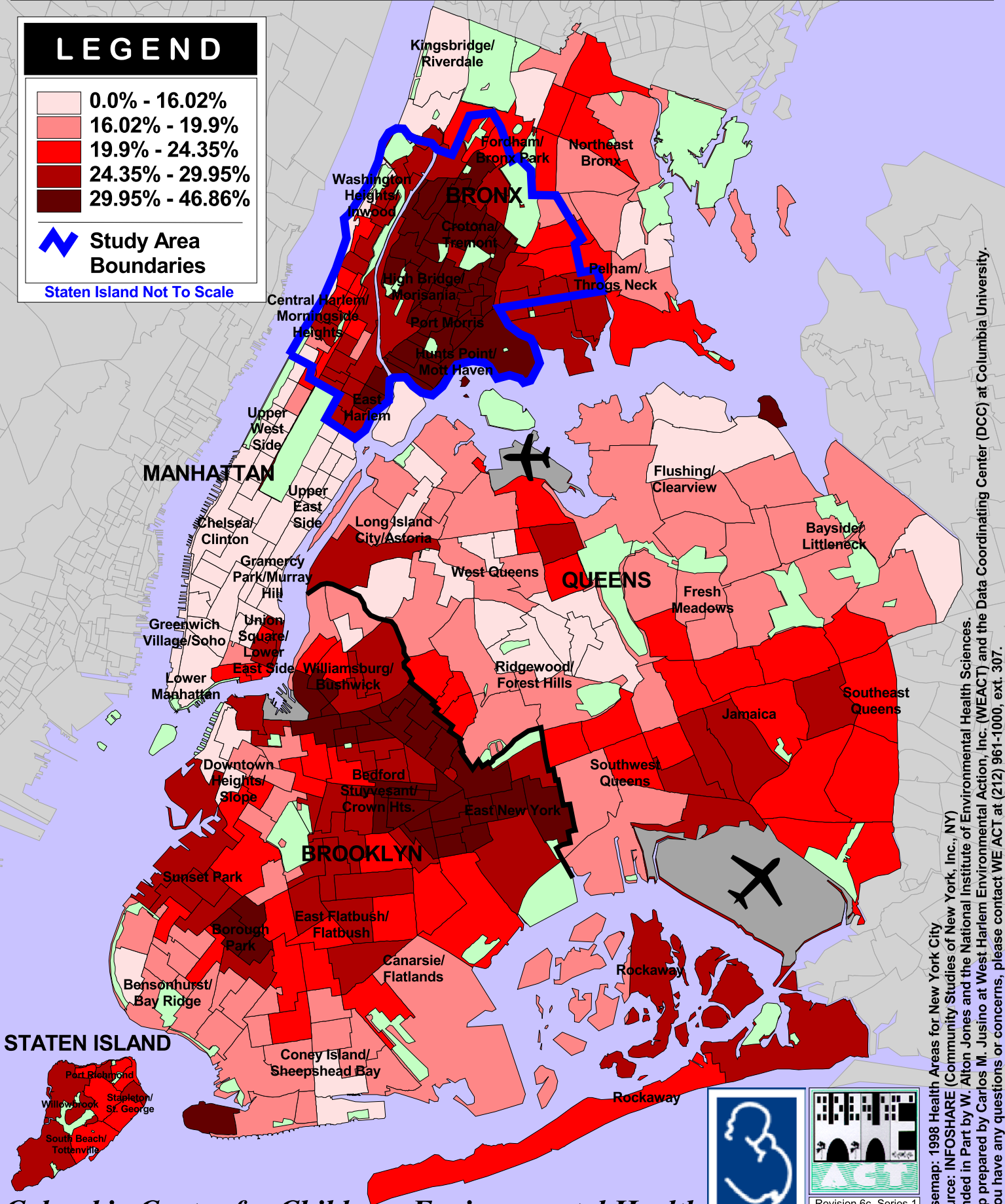
Percent of Persons Under The Age of 17

LEGEND


- 0.0% - 16.02%
- 16.02% - 19.9%
- 19.9% - 24.35%
- 24.35% - 29.95%
- 29.95% - 46.86%

 Study Area Boundaries

Staten Island Not To Scale



Columbia Center for Childrens Environmental Health



Basemap: 1998 Health Areas for New York City
 Source: INFOSHARE (Community Studies of New York, Inc., NY)
 Funded in Part by W. Alton Jones and the National Institute of Environmental Health Sciences.
 Map prepared by Carlos M. Jusino at West Harlem Environmental Action, Inc. (WEACT) and the Data Coordinating Center (DCC) at Columbia University.
 If you have any questions or concerns, please contact WE ACT at (212) 961-1000, ext. 307.

Revision 6c, Series 1
 September 16, 2002